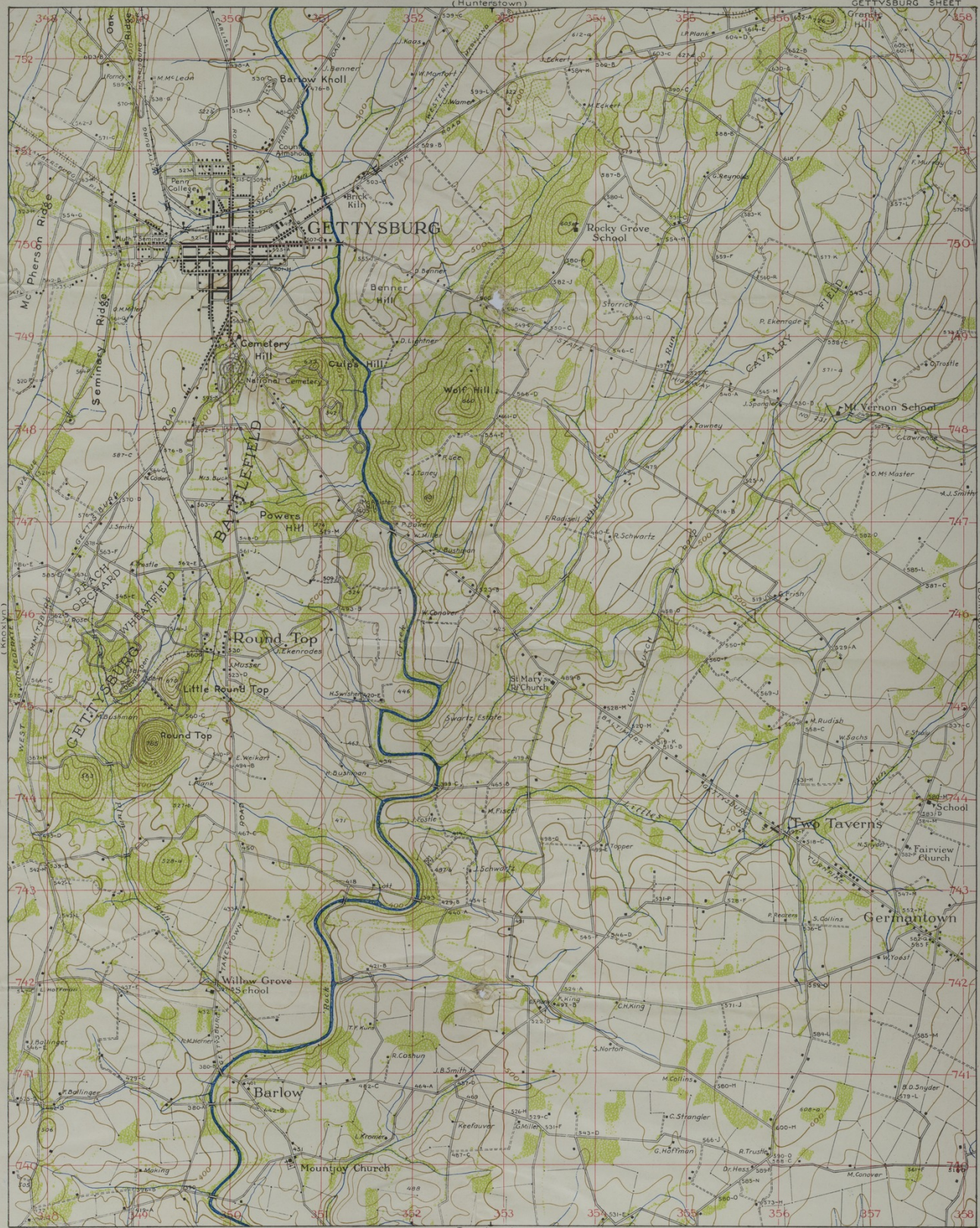




TOPOGRAPHICAL MAP GETTYSBURG - ANTIETAM



Scale control from U.S. Geological Survey
Scale 1:50,000, corrections and detail from
Aerial Photography
Compiled and printed at the General Service
Division, Fort Belvoir, Kansas 1974
Color Interval 20 feet
Contours in notes are feet



Accession Number M1961

Description

A map titled "Topographical Map: Gettysburg-Antietam, Gettysburg Sheet." The map was used for training purposes. Handwriting on the back reads: "See 353.0-752.0, 357.0-752.0, 373.0-796.0, 357.0-746." Donated by Theodore C. Bland.

Date(s)

ca.

1925

Cartographer General Service Schools, Fort Leavenworth, Kansas.

Keywords [World War, 1939-1945](#)

Photo Color Color

Physical Size 26 X 20 inches

Related Collection (Plain)

Thirty-Fifth Division Association Records

Restrictions Unrestricted

Scale 3 inches = 1 mile

TIF Identifier M1961.tif

Rights

This item is in the public domain and can be used freely without further permission.

Note: If you use this image, rights assessment and attribution are your responsibility.

Credit: General Service Schools, Fort Leavenworth, Kansas.

Courtesy Harry S. Truman Library & Museum, Independence, Missouri.

Attention media: Please make note of this item's map number. Print out this page and retain it for your permissions records before downloading this image file for possible publication. Library staff cannot sign permissions forms or provide additional paperwork. The Library charges no usage fees for downloaded images. Fees are charged for higher resolution scans.