





Армия Северо Американских-Соединенного Штатов  
Военнов Карта  
1800 Б 24 Апрель 1945

ПРАВДИЕВІ:

ГІЛЛИМ

Генерал-Марйор

# КАЙЗИР

Разведывательное отделение  
Штаба

XIII UNITED STATES CORPS  
SITUATION AS OF  
1800 B 24 APRIL 1945

OFFICIAL  
*Kaiser*  
KAISER


GILLEM  
Maj Gen

ACTING G-3





LEGEND.....

**XIII** : 13 Корпуса (Генерал-Марйор Гіллим)

 29 : 29 Пехотная Дивизия (Генерал-Майор Герхардт)

84: 84 Пехотная Дивизия (Генерал-Майор Баллиньг)

 102 : 102 Пехотная Дивизия (Генерал-Майор Кітінг)

 <sup>35</sup> : 35 Пехотная Дивизия (Генерал-Мэриор Вод)

0° 44' N L.M.T.  
(Ahead of G.M.T.)

48° 30' W | 1943

0° 46' N  
(Ahead of

Scale 1:250,000

1 Inch = 3.95 Miles; 1 Centimetre = 2.5 Kilometres

HEIGHTS IN METRES

Photolithographed at War Office, 1943.

Germany 1:300,000, Übersicht  
Germany, 1:200,000, Topogr.  
Germany, 1:300,000, Reichs-  
German Road Map 1:1,000,000  
Reichs Autobahn Atlas, 1939  
Intelligence Reports 1942

River, navigable/unnavigable .....  
Canal with lock and sluice .....  
Bridges: Ferry .....  
Marsh .....  
Vineyard .....  
Woods .....  
Sand .....  
Rocks and Cliffs .....  
Contours (see layer box) .....  
Heights in METRES 740 750

## REFERENCE

Motor Highways: Reichsautobahnen (Independent of road system)  
2 Carriage ways each metalled and 7.5 metres wide  
Connecting point with road system where known, Under Construction  
Main Roads: Reichsstrassen With route numbers  
Metalled, and mostly 6 metres wide  
Other Main Roads: (Mostly Landstrassen i. Ordnung)  
Metalled, and 5-6 metres average useful width  
Secondary Roads:  
Metalled and 4 metres average useful width  
Other Roads and Cart tracks:  
Not shown, mettable and often unmetalled

Road classification is NOT based on reconnaissance. Reliability is uncertain.



**Accession Number** M1820

**Description**

Portions of two British maps glued together with English and Russian annotations. The map of the area near Magdeburg, Germany shows transportation systems, boundaries, rivers, canals, bridges, marshes, vineyards, woods, churches, lighthouses, dams, and other details. The annotated section of this map is titled "XIII United States Corps: Situation as of 1800 B, 24 April 1945." Annotations include boundary lines, front lines, and the positions and headquarters of the XIII Corps and the 29th, 35th, 84th, and 102nd infantry divisions. The names of the Major Generals of each unit are also included.

**Date(s)**

ca.

1943

**Cartographer** Geographical Section, General Staff, No. 4346. Published and photolithographed by War Office.

Annotated by G-3, April 24, 1945.

**Keywords** [World War, 1939-1945](#)

**Photo Color** Color

**Physical Size** 32 X 23 1/2 inches

**Related Collection (Plain)**

Paul W. Baade Papers

**Restrictions** Undetermined

**Scale** 1:250,000

**TIF Identifier** M1820.tif

**Rights**

The Library is unaware of any copyright claims to this item; use at your own risk.

**Note: If you use this image, rights assessment and attribution are your responsibility.**

Credit: Geographical Section, General Staff, No. 4346. Published and photolithographed by War Office. Annotated by G-3, April 24, 1945.

Courtesy Harry S. Truman Library & Museum, Independence, Missouri.

Attention media: Please make note of this item's map number. Print out this page and retain it for your permissions records before downloading this image file for possible publication. Library staff cannot sign permissions forms or provide additional paperwork. The Library charges no usage fees for downloaded images. Fees are charged for higher resolution scans.