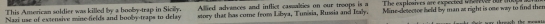



MONDAY, OCTOBER 11, 1943
WEEK OF SEPTEMBER 30 TO OCTOBER 7
3th Week of the War—95th Week of U. S. Participation
Volume II No. 25



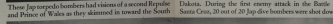
1 AEGEAN SEA: Meeting in force against the marauding pirates of the Aegean Sea. On the horizon, the sea is calm and the sky is blue. In the foreground, a large ship is seen from a distance, with its sails up. The ship is a three-masted sailing vessel, and it is the only one visible in the distance. The sea is calm, and the sky is blue. The ship is seen from a distance, and it is the only one visible in the distance.

2 ITALY: The Italian coast is seen from a distance, with the sea in the foreground. The coast is rocky and the sea is calm. The sky is blue, and the sun is shining. The coast is seen from a distance, and it is the only one visible in the distance.

3 **4** **5** **6** **7** **8** **9** **10** **11** **12** **13** **14** **15** **16** **17** **18** **19** **20** **21** **22** **23** **24** **25** **26** **27** **28** **29** **30** **31** **32** **33** **34** **35** **36** **37** **38** **39** **40** **41** **42** **43** **44** **45** **46** **47** **48** **49** **50** **51** **52** **53** **54** **55** **56** **57** **58** **59** **60** **61** **62** **63** **64** **65** **66** **67** **68** **69** **70** **71** **72** **73** **74** **75** **76** **77** **78** **79** **80** **81** **82** **83** **84** **85** **86** **87** **88** **89** **90** **91** **92** **93** **94** **95** **96** **97** **98** **99** **100**



Big 16-inch guns enable the South Dakota to knock off enemy ships before they can bring weapons within range.




3 **CORSICA:** Captures of the port of Bastia and elimination of German pockets of resistance on the coast of the small northern peninsula marked the successful end of the week that started with the Italian Armistice Declaration Sept. 9. Moresca Gennarelli marks the first penetration into the former capital after hard mountain fighting. The Germans executed a withdrawal in which they were aided by tanks. An Allied officer estimated that the Nazis got most of their troops on of Corsica but suffered about 1000 casualties.

NORWAY. Units of the British Home Fleet joined by American destroyers, including an aircraft carrier, attacked German vessels in the Channel. In the end, the British sank the German battleship *Bismarck* in the east port of Iceland. Italy withdrew from the war.

The first real cooperation between American and British forces was in the Mediterranean. In 1941, the British and Americans joined forces to attack the Italian port of Tobruk. The British and Americans joined forces to attack the Italian port of Tobruk. The British and Americans joined forces to attack the Italian port of Tobruk.

EASTERN



The map shows the Klamath River watershed. The river flows from the north (top) towards the south (bottom). Several dams are marked along the river: Rowan, Klamath, Keswick, and Current. The Klamath Dam is located just upstream from the Keswick Dam. The map also shows the locations of the Klamath Dam and the Keswick Dam. The river flows into the Pacific Ocean (labeled 'PR') at the bottom. The map also shows the locations of the Klamath Dam and the Keswick Dam. The river flows into the Pacific Ocean (labeled 'PR') at the bottom.

A map of Eastern Europe showing the borders of Ukraine, Russia, and Poland. Major cities labeled include Kyiv, Dnepropetrovsk, Zaporozh'e, and Rostov. The map also shows the Black Sea and the Crimean Peninsula.

Asleep in the deep protection of a trench two members of our force that cleared the Japs out of Munda cnd up on some overide 40 weeks. Japs last week were trying

● U.S. DEPARTMENT OF AGRICULTURE, WASHINGTON, D.C. 20250

TIF Identifier M1736.tif

Rights

This item is in the public domain and can be used freely without further permission.

Note: If you use this image, rights assessment and attribution are your responsibility.

Credit: Army Orientation Course, Special Service Division, Army Service Forces, War Department.

Courtesy Harry S. Truman Library & Museum, Independence, Missouri.

Attention media: Please make note of this item's map number. Print out this page and retain it for your permissions records before downloading this image file for possible publication. Library staff cannot sign permissions forms or provide additional paperwork. The Library charges no usage fees for downloaded images. Fees are charged for higher resolution scans.