








Lage Ost

Gen Std H Op. Abt. / III Prüf Nr. 17073

Stand: 30. 9. abds.

Feindlage der roten Armee am 30. 9. 1900 Uhr

Erläuterung:

- 64
-  = Inf. Div.
 -  = schnelle Verbände
 -  = H. Gr. Reserven
 -  = O.K.H. " "
 -  = Verb. Kräfte
 -  = Grenze zum rückw. Heeresgebiet.
 -  = Div des Bef. r. H. Geb.

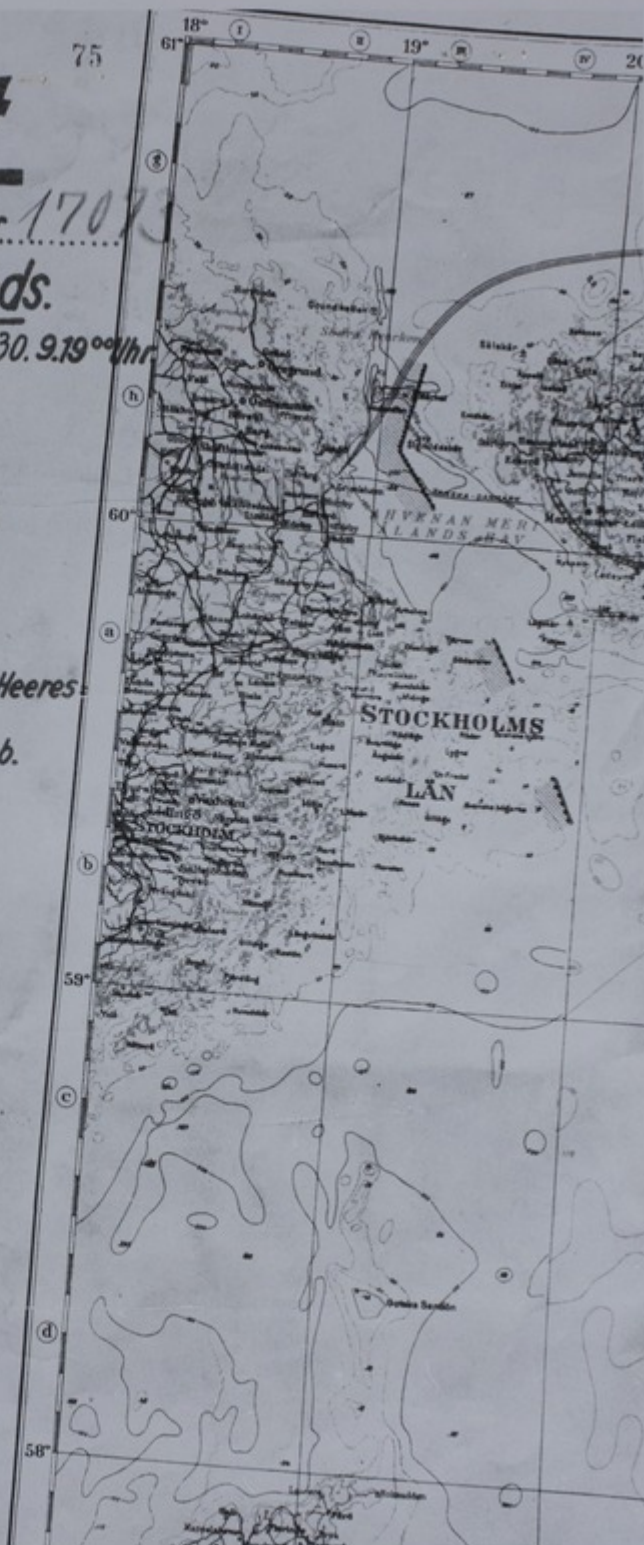
Geheime Kommandoakt

Chef-Sache!
Nur durch Offizier!

Heeresamt des Reichs
Kriegsamt
Registrierung: V
Machz. Nr. 1770

Ex 1577
Adm

WOK W 3176



Accession Number M648

Description

A photo of a portion of a German map that covers Sweden and Finland. The situation map shows the positions of the Soviet Army in Finland.

Date(s)

Cartographer Gen Std H Op. Abt. / III Prüf Nr 17073.

Keywords [World War, 1939-1945](#)

Photo Color Color

Physical Size 10 X 8 inches

Related Collection (Plain)

Thirty-Fifth Division Association Records

Restrictions Undetermined

TIF Identifier M648.tif

Rights

The Library is unaware of any copyright claims to this item; use at your own risk.

Note: If you use this image, rights assessment and attribution are your responsibility.

Credit: Gen Std H Op. Abt./ III Pruf Nr 17073.

Courtesy Harry S. Truman Library & Museum, Independence, Missouri.

Attention media: Please make note of this item's map number. Print out this page and retain it for your permissions records before downloading this image file for possible publication. Library staff cannot sign permissions forms or provide additional paperwork. The Library charges no usage fees for downloaded images. Fees are charged for higher resolution scans.